LONGITUDINAL PROFILE A - A'

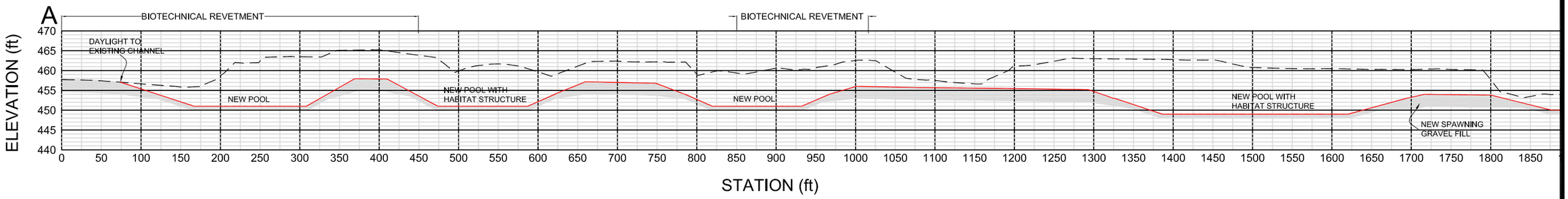

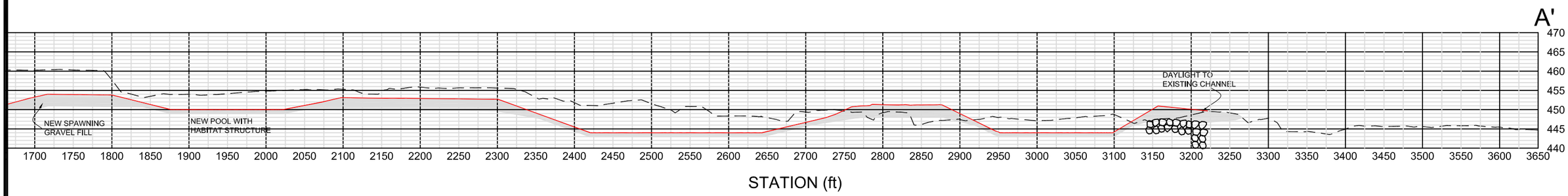

HORIZONTAL SCALE: 1"=60'
5X VERTICAL EXAGGERATION

LONGITUDINAL PROFILE B - B'

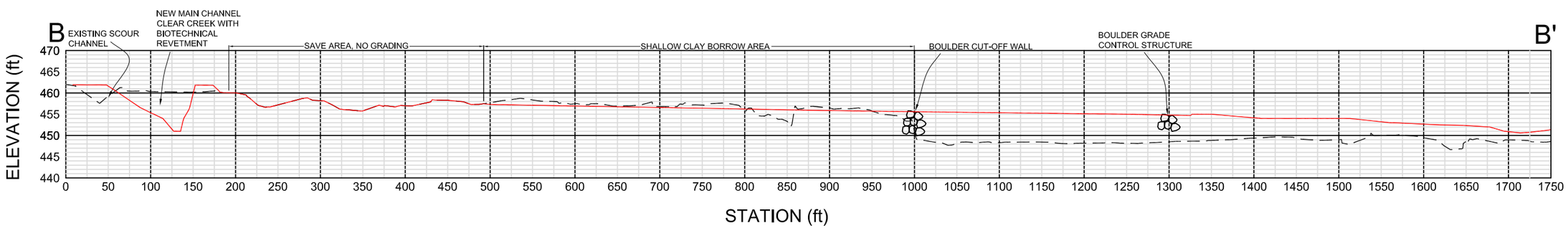

HORIZONTAL SCALE: 1"=60'
5X VERTICAL EXAGGERATION

DRAFT

No. 50713
EXP. 9-30-05
CIVIL

		DATE	REV. DATE
PREPARED BY	KB	6/05	
REVIEWED BY	GM JKA	6/05 6/05	

PREPARED FOR
WESTERN SHASTA RESOURCE CONSERVATION DISTRICT
6270 PARALLEL ROAD
ANDERSON, CA 96007

LEGEND
EXISTING GROUND SURFACE
FINISHED GROUND SURFACE

LOWER CLEAR CREEK
FLOODWAY REHABILITATION PROJECT
PHASE 3B PROFILES

GMA
GRAHAM MATTHEWS & ASSOCIATES
Hydrology · Geomorphology · Stream Restoration
P.O. Box 1516 Weaverville, CA 96093-1516
(530) 623-5327 ph (530) 623-5328 fax
graham@gmahydrology.com

SHEET 6/9