

# Stanislaus - Lower San Joaquin River Water Temperature Modeling and Analysis



# Agenda

---

- **Background**
- **Objective - CALFED**
- **Project Tasks**
- **Model Description**
- **Calibration Results**
- **Demonstration of Model Run**
- **Temperature Criteria Peer Review**
- **Operational Studies**
- **Future Work**

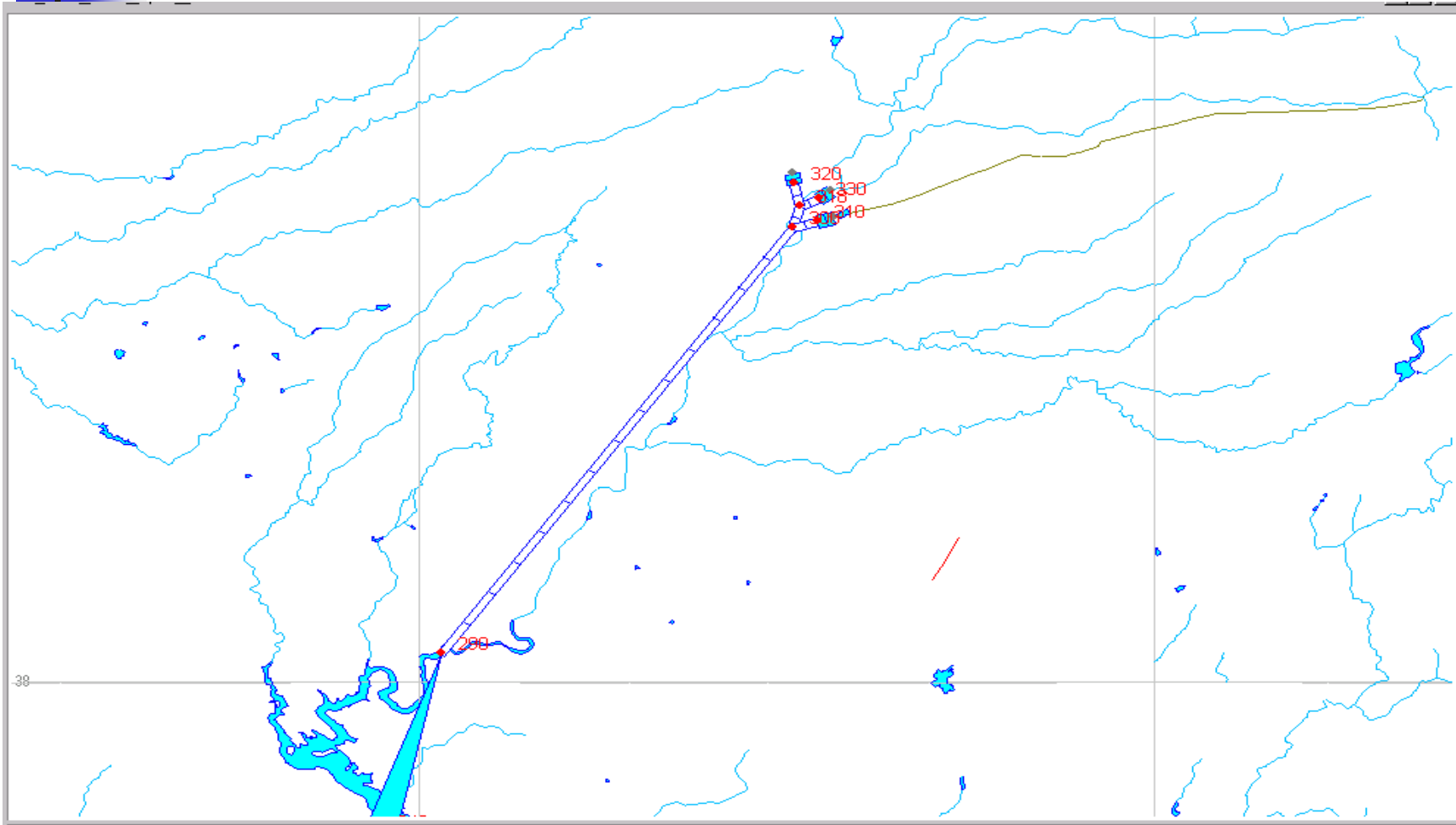


# Model Representation - Stream

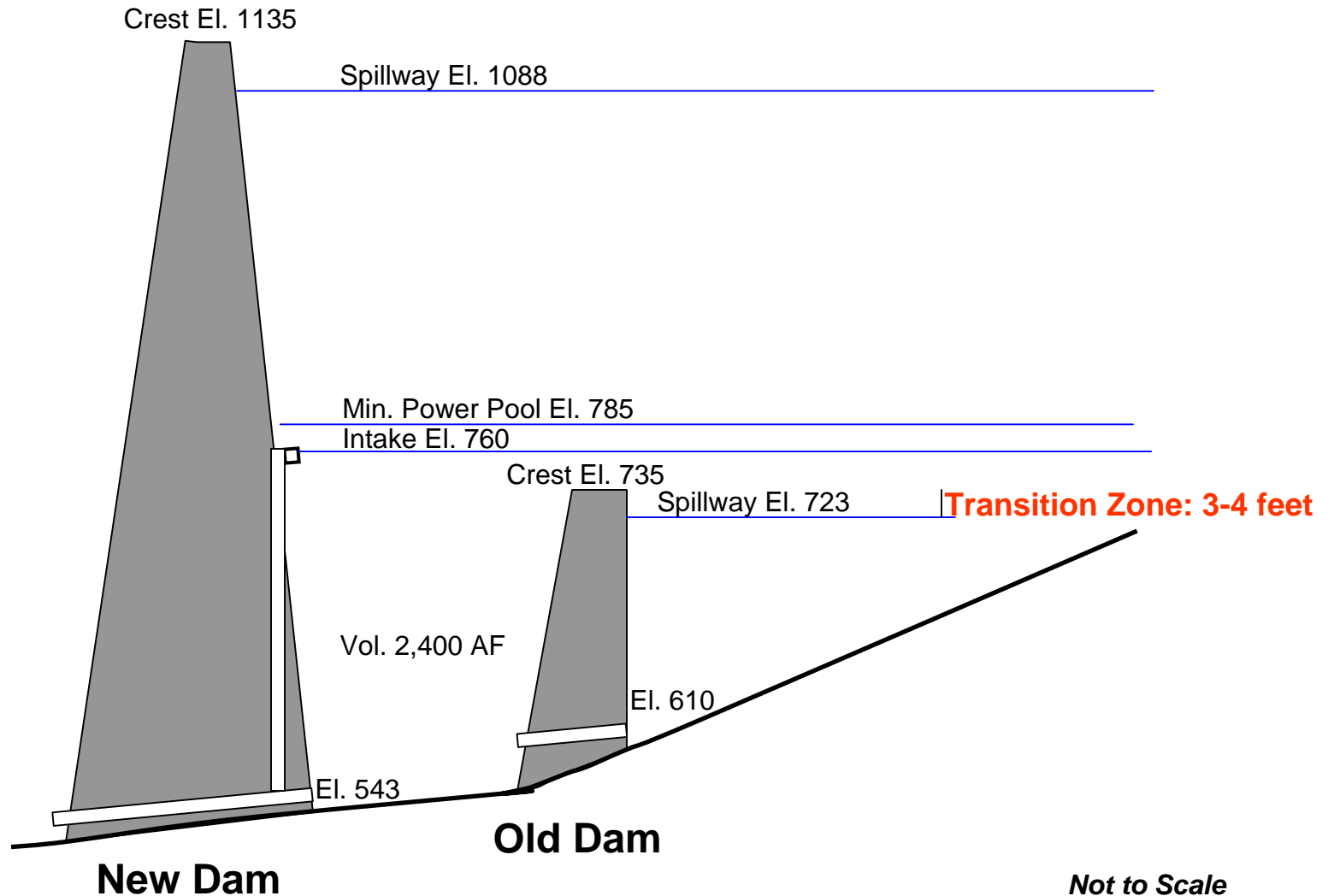
---

- **Downstream of New Melones:**
  - **COE x-sections**
  - **Field Reconnaissance**
  - **Aerial Photography**
- **Upstream of New Melones:**
  - **River length Vs. NM Elevation**
  - **Typical X-section**

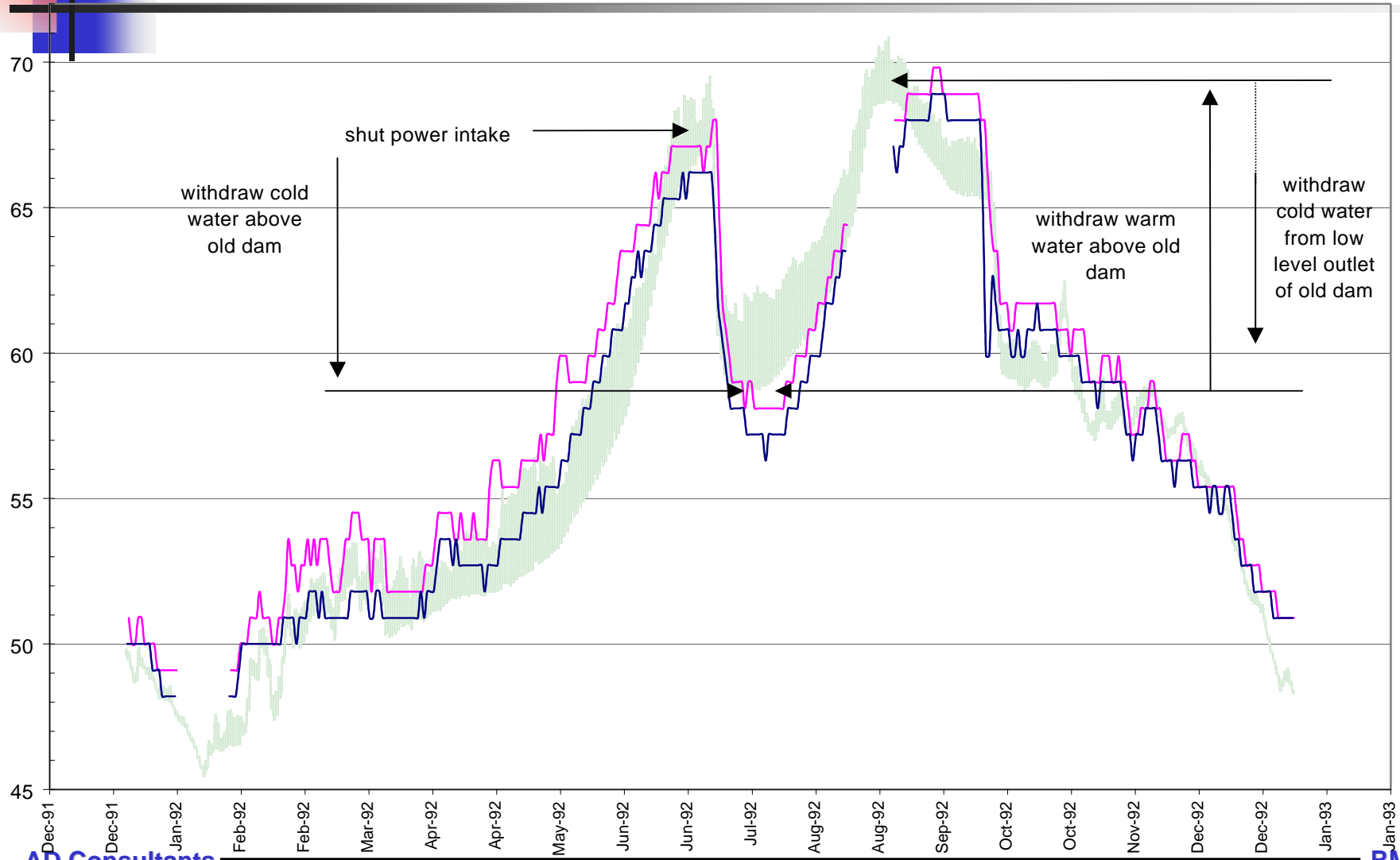
## HEC-5Q representation of the Stanislaus River of New Melones Reservoir



# Model Representation – New Melones



## Temperatures below Goodwin - Special Operation of New Melones & Tulloch in 1992



# HEC-5Q model representation of the Stanislaus and San Joaquin Rivers

