

Historical environmental conditions in the lower Salinas Valley, near 1850.



Existing environmental conditions in the lower Salinas Valley.

Zoomed-Out View



Mosaic of Scanned & Georeferenced Color Air Photos Over Landsat TM Image (Build by TNTmips & Viewed by TNTatlas)

Zoomed-In View

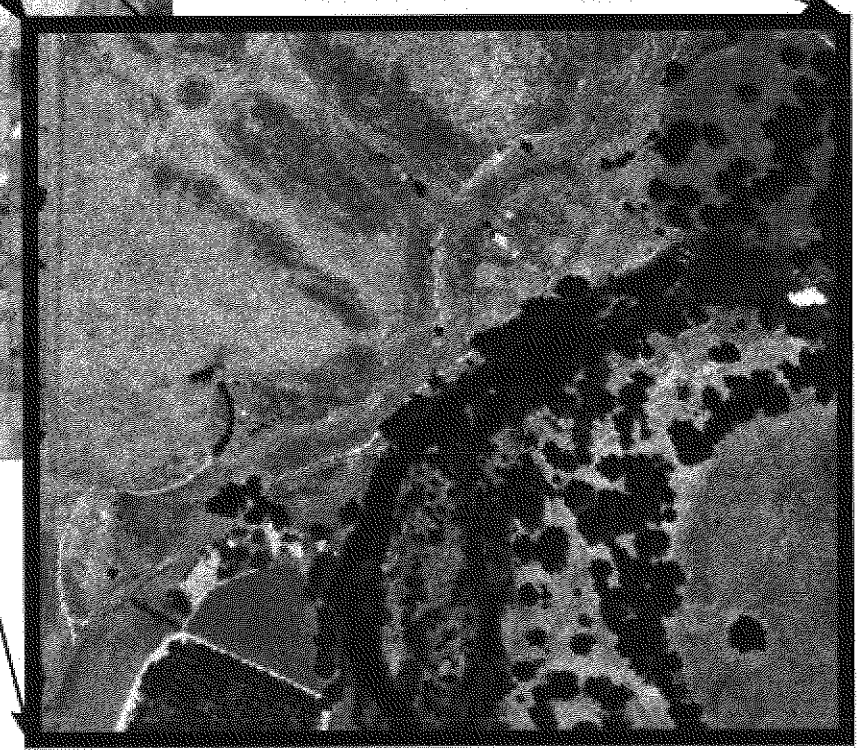

GIS Raster Overlays San Joaquin River (Between Fresno & Madera County)

(computer screen images are at much higher resolution- this is a low resolution printing)

Center for Spatial Information, Visualization, & Analysis
California State University Monterey Bay
408-582-3072 | FAX: 408-582-3073

Closer view of Natividad Creek during the first year (1/95) and the third year (6/97) of restoration.

Healthy interface between native wet habitat and farming at Hansen Slough (top) and Moro Cojo Slough (bottom).

Salinas River Wildlife Area (upper photo) with a 6 foot cover of non-native poison hemlock during the first (3/96) of four mowings in 1996, and (lower photo) after the second mowing in 1997 with a new cover of native grass (4/97) - seeds drilled into the site in October 1996 and not present before.