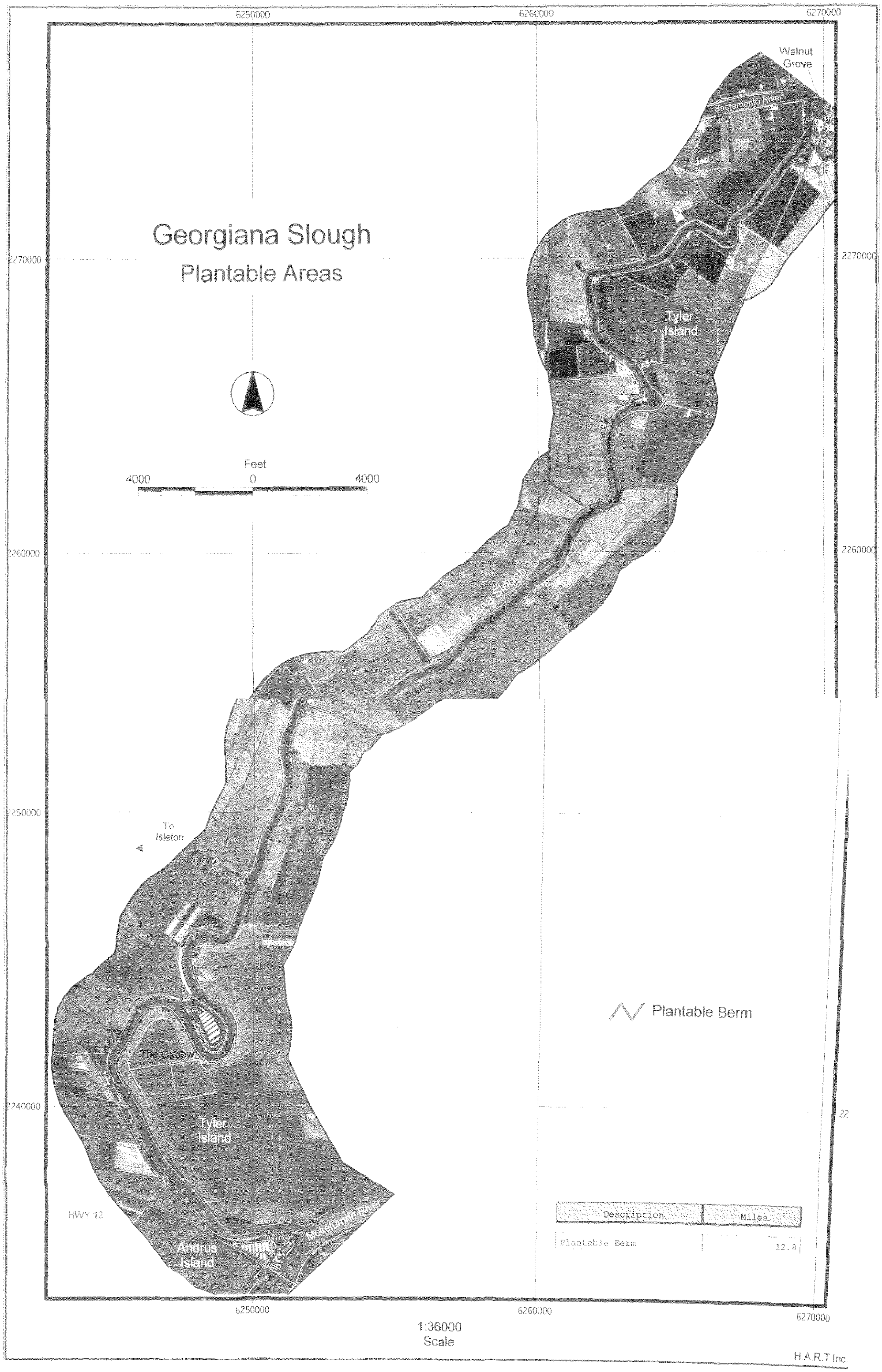
Georgiana Slough
Plantable Areas
Feet
4000
0
4000
6250000
6260000
6270000
2270000
2260000
2250000
2240000
Walnut Grove
Sacramento River
Tyler Island
Georgiana Slough
Road
To Isleton
The Oxbow
Tyler Island
HWY 12
Mokelumne River
Andrus Island
Plantable Berm
Description
Miles
PlanLable Berm
12.8
1:36000
Scale
H.A.R.T Inc.

Figure 2

East Delta Habitat Corridor (Georgiana Slough)



Plantable Berm



Figures 3A and 3B. Above photo: Lower end of Georgiana Slough at confluence with Mokelumne River. Note lack of vegetation and plantable berm surface. Below photo: close up of plantable berm surface.

East Delta Habitat Corridor (Georgiana Slough)

Figure 4A.

Mature riparian vegetation.

Figure 4B.

Figure 5A. Himalaya blackberry

Figure 5B. Giant reed